

How has the use of the River Tyne changed over time?

Last half term, in Geography we investigated rivers, how they are formed and their uses including fishing, trade and leisure.


We researched the River Tyne and how it has changed over time. We looked at populations, how the landscape has changed, and how busy the river was through industry and trade.





Then, we went on a River Walk trip. We looked at the River Tyne and its surrounding areas and discussed the uses of it that we had investigated prior to the trip. We began to look at the bridges on the River Tyne and think about their contribution to trade and travel around Newcastle as part of our History topic.



After this, we also visited the Discovery Museum. During this trip we looked into the history of Newcastle and some of its surrounding bridges. We found that the Medieval Tyne Bridge was built to increase travel, trade and employment from Newcastle to Gateshead. This bridge also had houses, shops and a chapel on!



As part of our DT topic, we also made our own bridges. We considered the different types of bridges we have over the River Tyne and discussed why the designs would be a good choice.



For our final product, we created a podcast in groups where we discussed our question: How has the River Tyne changed over time? Children discussed the uses of the river, their own experiences from the trips we went on, industry and how this changed.