

What makes
Newcastle special?

Year 1
Pandas

We learned what Human and Physical Geographical features are and explored our school grounds to label them.



We then sorted photographs of human and physical geographical features from around Newcastle and the rest of the world.



We explored Newcastle using Digimaps and Google Earth, looking at human and physical geographical features in our local area. We looked up some of our homes and familiar places on Google Earth.



"I can see the building site... human geographical feature." OC

"Look there's roads... human geographical feature." NO



"I can see the River Tyne...physical geographical feature."
YC



"I see lots of trees...physical geographical feature." OA



"I think that's my house." FB

We went on a trip into the city centre to visit the Discovery Museum and learn about the history of our city and how it has changed over time.




"People used to live on the Tyne Bridge." BN





"The map is so small." NO

We then used our knowledge of maps to draw a map showing our route to school.



After learning about our local area and Newcastle upon Tyne we wrote about our favourite part and why it is special to us.



Finally we designed our own posters to encourage people to come to our wonderful city, after learning about all of the things that make Newcastle special.

