

*What makes Newcastle
special?*

Year 1

Turtles


We looked at what the human and physical features of our school environment are.



We looked at pictures from the surrounding area and sorted them into categories of human and physical.



We looked at a map of Newcastle and the children talked about what they can see on the map.

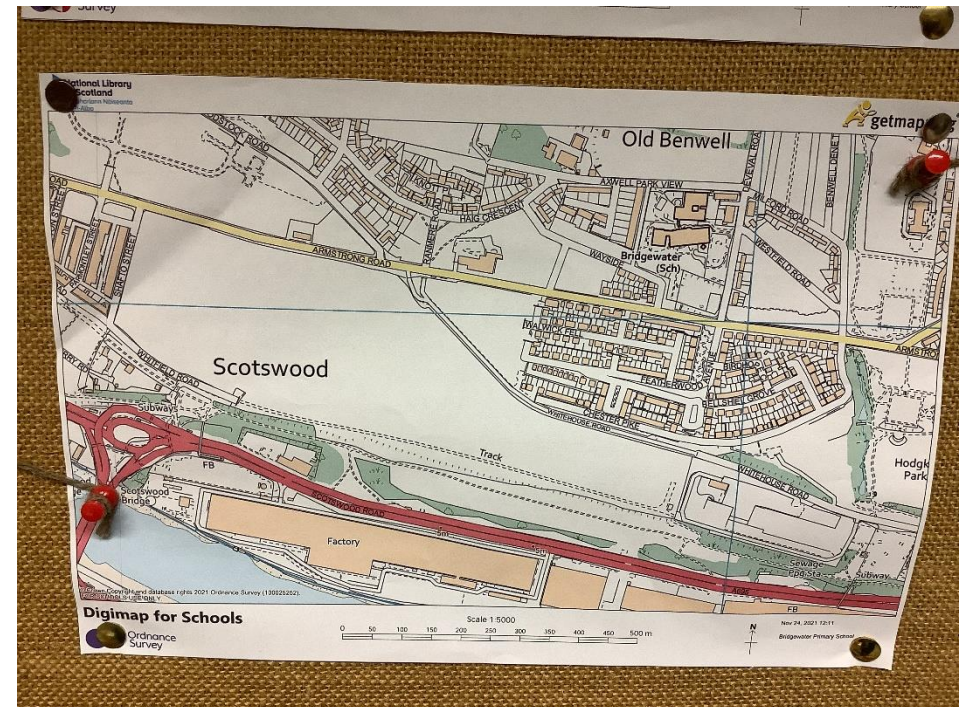


We then looked on Google earth and found our school and other local features such as the park and the bridge.

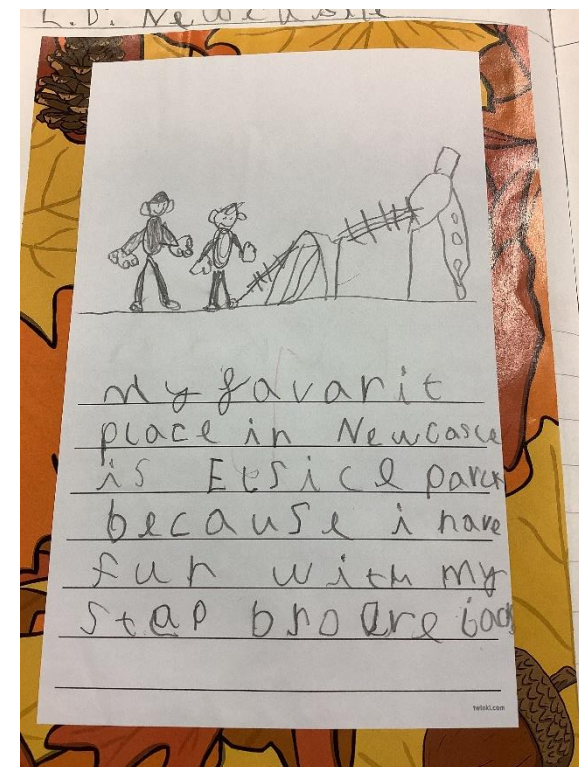
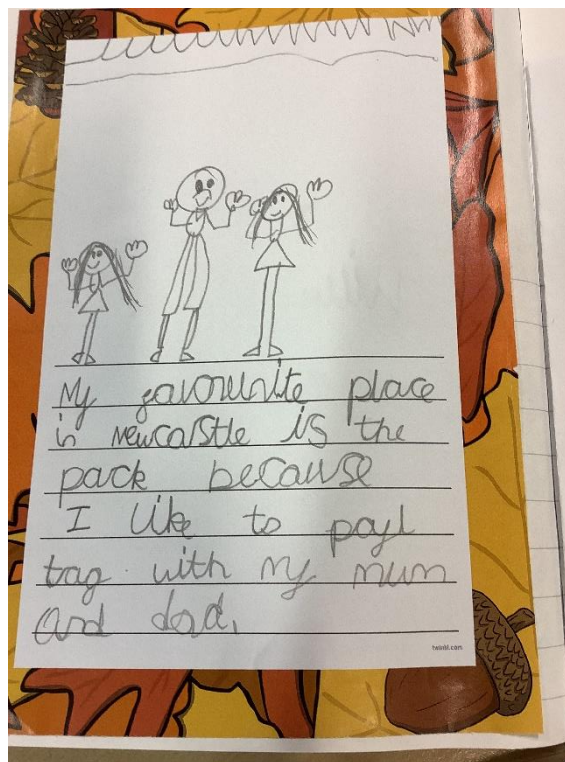


We were also able to find where we live.

We looked at Ariel maps. We talked about the difference between ordinance and Ariel map



We talked about our favourite place in Newcastle. The children talked about why they like visiting those places. The children then went to visit these places with their families.



We found some of the special features that Newcastle has.



Tyne Bridge

Hodgkin Park






St James Park

*Bridgewater
Primary school*






We went on a visit to the discovery museum to look at the history of Newcastle.






We looked at how Newcastle had changed over time.



We designed a poster to encourage people to visit Newcastle.



We talked about some of our favourite places and why people should come and see them.

