


What makes  
Newcastle special?

Year 1  
Pandas

We learned what Human and Physical Geographical features are and explored our school grounds to label them.



We then sorted photographs of Human and Physical Geographical features from around Newcastle and the rest of the world.

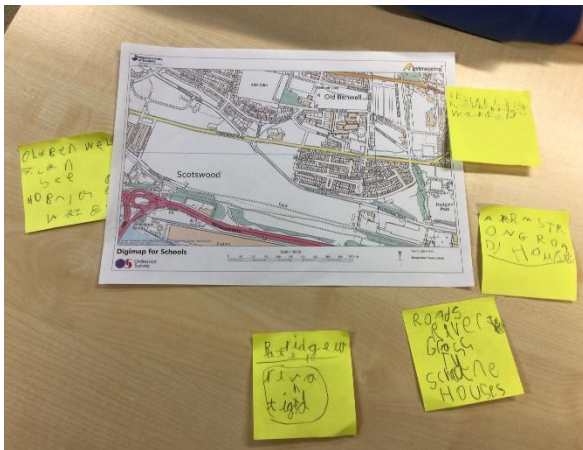




We explored Newcastle using Digimaps and Google Earth, locating our favourite and familiar places.



"I can see our school." JG



"I see Hodgkin Park" TR



"I found my house." FB


"There's the Tyne Bridge over the River Tyne." GL

We used our knowledge of maps to draw our own map of the school, as one of our favourite places in Newcastle upon Tyne.





We went on a trip into the city centre to visit the Discovery Museum and learn about the history of our city and how it has changed over time.







"People used to live on the Tyne Bridge." ES



"The map is small." NL

We wrote about our favourite part of Newcastle and why it is special to us.



We designed our own posters to encourage people to come to our wonderful city after learning about all of the things that make Newcastle special.

